

Welcome to Turf Moor Visiting Supporters Guide:





**Burnley
Football
Club.**



Introduction:

Welcome to Turf Moor. To make the most of your trip here to Burnley Football Club, we have put together this guide to give you the information we think you may need. Provided is information on transport and parking, maps of the stadium, where you can get refreshments and other support you may require.

Contact

-  [@officialburnleyfc](#)
-  [@BurnleyOfficial](#)
-  info@burnleyfc.com

Key Contacts:



**Burnley
Football
Club.**

SUPPORTER LIAISON OFFICER

The club has a dedicated Supporter Liaison Officer. If you have any queries regarding supporters services please contact them in the first instance. Their direct number is **01282 704717**, or contact them via email on **slo@burnleyfc.com**

DISABILITY LIAISON OFFICER

Lewis Rimmer is the clubs Disability Liaison Officer. If you have any queries regarding access information or need further assistance contact him in the first instance. His direct number is **01282 704716**, or contact by email on **l.rimmer@burnleyfc.com**

GENERAL ENQUIRIES

Please feel free to contact the main reception on **01282 446800** if you have any questions not covered in this guide. Alternatively, you can email **info@burnleyfc.com** who will direct your query on to the correct department.

Getting to Turf Moor:



Burnley Football Club.



BY CAR:

Road Closure approx 2 hrs before kick off



From the East:

Exit M65 at junction 12 and follow signs to 'Burnley North A682,' over two roundabouts and into Colne Road. After 1.5 miles, turn left at the lights into Casterton Avenue. After another half mile, go straight on at another roundabout, follow signs for 'Rochdale A6114,' into Eastern Avenue. After 1.5 miles, you will be on Belvedere Road and the stadium is there.



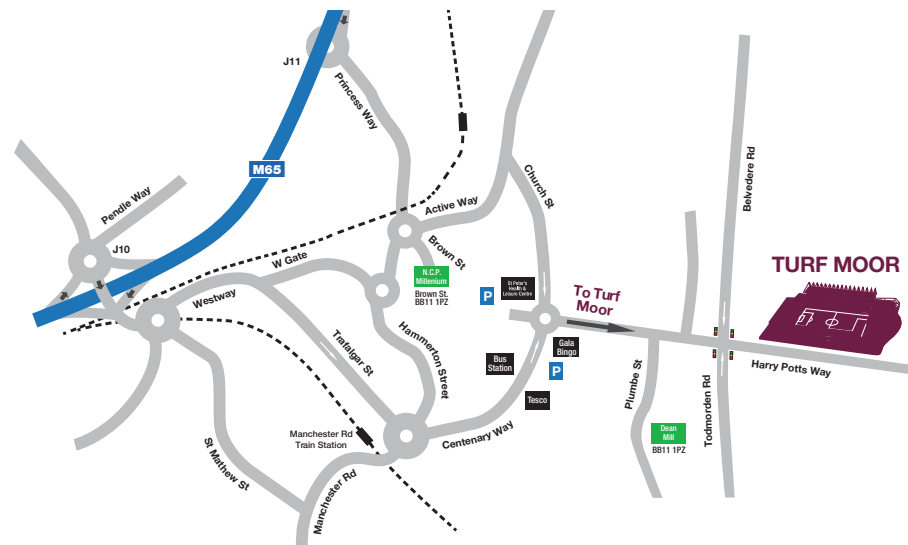
From the West:

Exit M65 motorway at junction 9 (Signposted Halifax A679) and turn right at the first roundabout, over the motorway. Go to the second roundabout and take a left, still following signs for Halifax and onto Accrington Road. After $\frac{3}{4}$ of a mile, go right at the traffic lights into Rossendale Road. Follow for another 1.5 miles and then go straight on through the traffic lights into Glen View Road. After another mile, turn left into Todmorden Road, where you will find Turf Moor at the foot of the hill.



From the North and South:

Exit M6 at Junction 29 and onto the M65. Exit the M65 at junction 10 and follow signs for 'Towneley Hall.' This road eventually goes past Turf Moor.



BY TRAIN:

The nearest station is Burnley Manchester Road. From here, exit the station and walk down Centenary Way. When you reach the roundabout at the end of the road, turn right onto Yorkshire Street, which becomes Harry Potts Way. The ground is on your left hand side.

From Burnley Central, follow signs for the town centre and then head left towards the 'Gala' Bingo Hall. From here, walk down Yorkshire Street and use instructions from above.



BY BUS:

The Bus Station is situated relatively close to the ground, just off Centenary Way. Leave the station and head towards the Gala Bingo Hall opposite. Use the underground footpath and then head under the aqueduct onto Yorkshire Street and follow the instructions from above.

Parking:



**Burnley
Football
Club.**



Most of the surrounding streets have parking restrictions on a matchday (Saturday and Tuesday):

Woodgrove Car Park Towneley Park, BB11 3RQ.

Capacity: 200 cars

Advantage: Close to ground, 5 minute walk, illuminated.

Cost £1

Town Centre Car Parks Millennium NCP, Brown St, BB11 1PZ.

Capacity: 500 cars

Advantage: Town centre location, close to all the shops and fast food outlets.

8 minute walk from the stadium.

Cost £3

Deanmill (Plumb St) Car Park, BB11 3AG.

Capacity: 100 cars

Advantage: Close to stadium, new car park, secure, well lit.

4 minute walk from stadium.

Cost £4

Aircelle Ltd, Bancroft Ave, BB10 2TQ.

Capacity: 275 cars

Advantage: Away from city centre traffic, close to motorway after the game ahead of traffic flow.

15 minute walk or hop on local bus (3 minute journey).

Cost £3

Burnley Cricket Club (for away supporters) Belvedere Rd, Burnley, BB10 4BN

Capacity: Approx 50 cars

Advantage: Close to the ground, 2 minute walk

Cost £5-£7

Accommodation:



**Burnley
Football
Club.**



Below are some local hotel and taxi details should you be looking to book these prior to your day with us:

Holiday Inn Express

55 Pendle Way,
Burnley,
BB12 0TJ.
Tel: 01282 855961

Premier Inn

Queen Victoria Road,
Burnley,
BB10 3EF.
Tel: 0871 527 8174

Dunkenhalgh Hotel & Spa

Blackburn Road,
Clayton-le-Moors,
BB5 5JP.
Tel: 01254 426800

Best Western Oaks Hotel

Colne Road
Burnley
BB10 2LF
01282 414141
www.lavenderhotels.co.uk



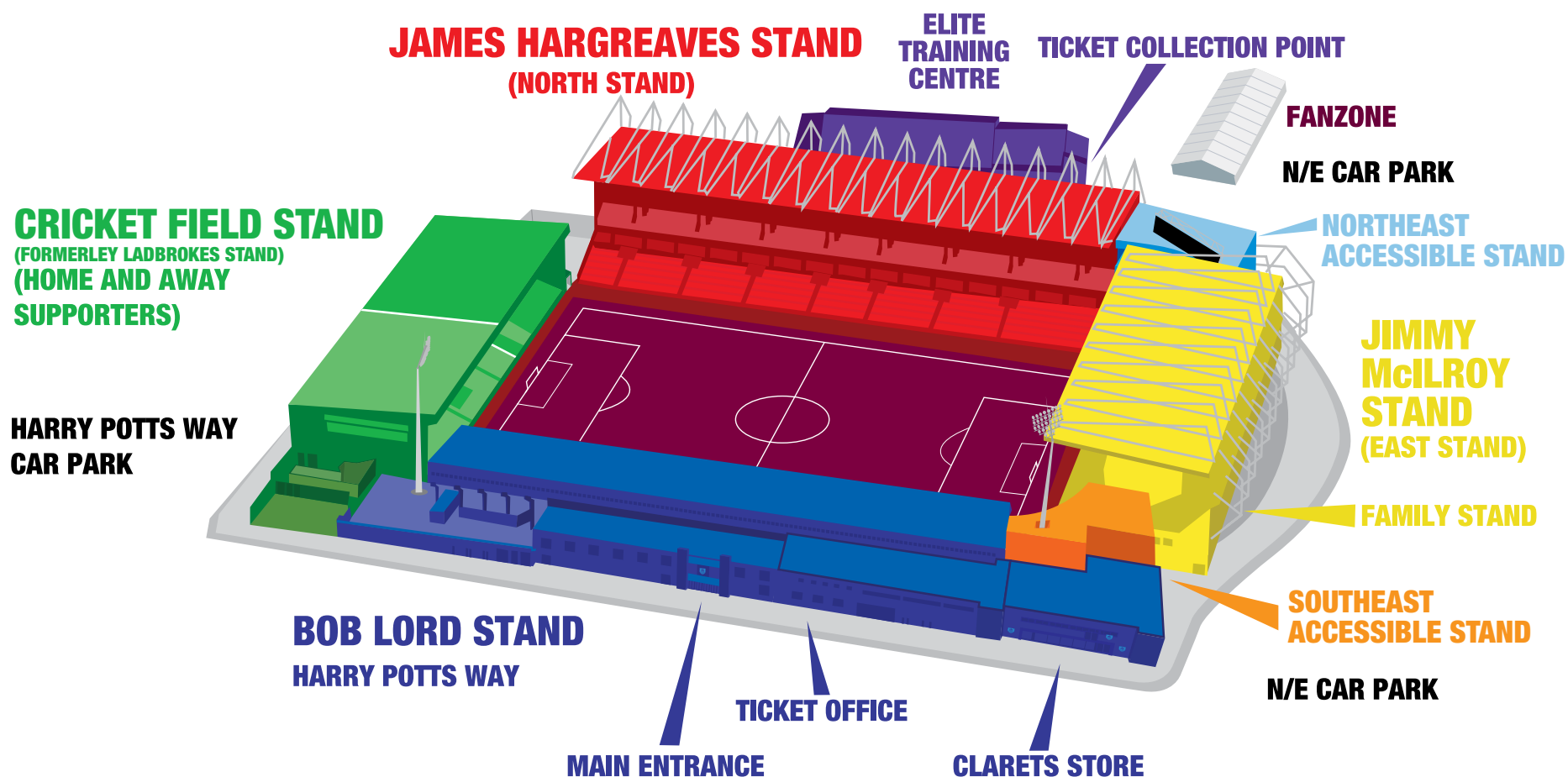
Kings Taxi's Tel: 01282 422551

Double Top Taxi Tel: 01282 420028

Stadium Map:



**Burnley
Football
Club.**



Stadium Facilities:



**Burnley
Football
Club.**



The Concourse:

Once inside Turf Moor, our concourse extension marquee is an area for fans to enjoy an alcoholic drink and some snacks before the match.

Other dining:

Turf Moor is situated just a stone throw away from Burnley centre, where fans can find a whole array of dining options. Burnley cricket club also welcomes fans to enjoy a pre-game drink. It is a regular favourite for away fans!



Card and contactless payments (under £30) are accepted in the club shop, ticket office and at all concourse kiosks around the stadium so there should be no need for you to carry cash with you.



Cash Point:

There are no cash points available in the ground however, if you do require cash, there is a cash point located at Lyndhurst Road situated a couple of blocks away from the club and one situated opposite the Turf Pub on Yorkshire Street. Card payments are accepted at the club shop, tickets office and all concourse kiosks around the stadium



Toilets:

Toilets are located throughout the stadium on a match day.

Stadium Health & Safety:



**Burnley
Football
Club.**

What **CAN** I bring into the Stadium?



Small compact cameras

(must be able to fit in a pocket)



Small fold up Umbrellas



Small Bags / Backpacks

(must be able to fit under your seat)



Clear plastic bottles of water 500ml or less



Crutches / Walking Aids

(in order for us to ensure that your visit is as safe and smooth as possible, and your seats are suitable for your needs, please email info@burnleyfc.com prior to attending the game)

What **CAN'T** I bring into the Stadium?



Alcohol



Canned Drinks



Laptops



Computer Tablets



Drink Glasses



Glass Bottles



Dark plastic bottles and/ or dark liquid



Water in excess of 500ml



Air Horns



Baby Buggies/ Prams
(storage available with prior permission)



Video recording equipment



Smoke/Gas canisters



Flags or Banners

(can be allowed in with prior permission)



Knives/ Weapons



Large Bags or Suitcases
(storage available with prior permission)



Umbrellas
(except small fold up umbrellas)



Fireworks/ Flares



Poles or Sticks



Musical Instruments



Large bodied cameras



Tools



Turf Moor is a no smoking stadium, this includes the use of electronic cigarettes
(except in designated vaping area)

Entry into the Stadium will be refused with any articles deemed dangerous, hazardous or that compromise public health and safety.

Any questions before the event please email info@burnleyfc.com or telephone 01282 446800